

Total Number of IDP

120

Total Number of Households

19

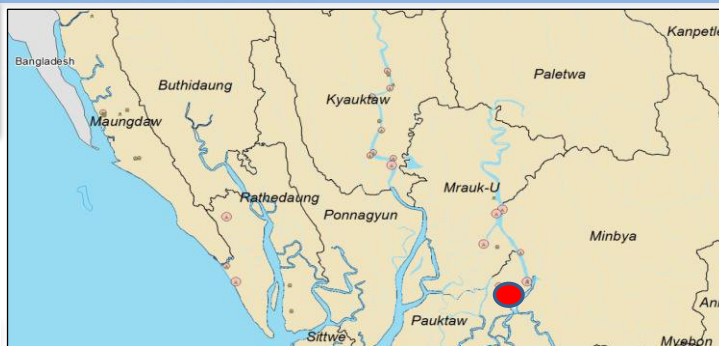
Geographic Data

GPS Coordinates

State / Region : Rakhine
 Township : Minbya
 Vil. Tract / Town : Kin Seik
 Village/Ward : Kin Seik

Latitude : 20.38°
 Longitude : 93.27°

Available Services (in camp, outside the camp, no access) as of #N/A



The interagency camp profiling process is an on-going activity promoted, coordinated and delivered by the Shelter/NFI/CCCM Cluster. The information is collected from a number of sources and compiled into a series of a single camp profiles. This document represents single camp profile. The source of information are cluster focal points.



Access to Services and Sectoral Needs



Water & Sanitation as of 2014-11-01

Main Source of drinking water
 Ceramic filter coverage 0%
 Water needs Coverage 0%
 Latrine needs coverage 0%
 Latrine gender segregation HH latrines
 Hygiene Promotion sensitisation coverage 0%
 Temp. Learn. Space with wash facilities n/a
 Last Hygiene Kit distribution 1900-01-00
 Hand Washing facilities Coverage n/a



Health for the period of #N/A



Protection as of 2014-11-01

Child protection case management NA
 Case management - adults NA
 Psychosocial support NA
 Child friendly spaces (CFS) NA
 Women and girls centre NA
 GBV related health services NA
 Community based protection group Yes
 Transferring protection skills Yes
 Adolescent assets & life skills building NA
 Protection monitoring Yes
 Safety audits NA
 Family tracing NA



Shelter/NFI as of 2014-11-01

Total number of built shelters 2
 Shelter Coverage 84%
 Household covered by temporary shelters 16
 Total number of Building Shelters 0

Available infrastructure:



CCCM as of 2014-11-01

CCCM Type Focal Point
 CCCM Organization UNHCR
 Opening Date 0

Complaints mechanism in place

Gaps:

Livelihood:

Food: (last food distributions)

Population dynamics

Repartition by Ethnicities (estimated)



Education as of 2014-11-01

	#TLS	# Enrolled		# Teacher	
		Male	Female	Male	Female
ECCD	0	0	0	0	0
Primary	1	101	108	3	0
Post-Prim.	0	0	0	0	0
Total	1	101	108	3	0



Food (Monthly Household Ration)

Rice 50 kg Salt 0.8 kg
 Pulses 4.8 kg Dried fish 1.9 kg
 Oil 5 l.

Lasts NFI Distributions:

UNHCR 2013-07-09
 UNICEF 2013-02-15



Nutrition as of 2014-10-03

Therapeutic Care Program(OTP/SC) Yes
 Blanket Sup. Feeding Program(BSFP) No
 Targeted Sup. Feeding for MAM (TSFP) Yes
 Infant and Young Child Feeding support No
 Mental Health Care Practice(MHCP) No
 Micro-nutrient supplementation(MMN) Yes
 Ante Natal Care activity(ANC) No
 Mental Health Care Practice(MHCP) No
 Screening Yes

For more information, contact UNHCR Yangon Information Management Unit - ricouart@unhcr.org
 or the national CCCM cluster coordinator- benson@unhcr.org

Total Number of IDP

1,006

Total Number of Households

203

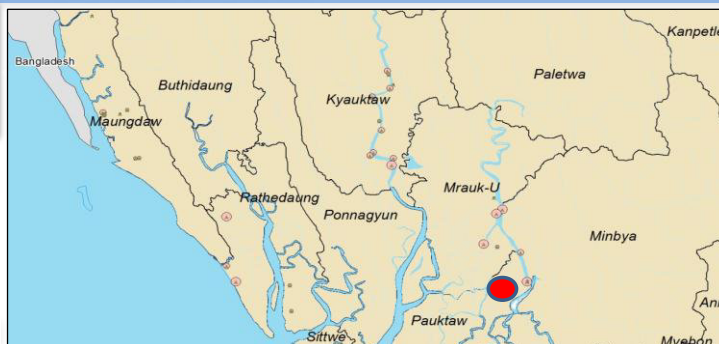
Geographic Data

GPS Coordinates

State / Region : Rakhine
 Township : Minbya
 Vil. Tract / Town : Kin Seik
 Village/Ward : Tha Dar

Latitude : 20.39°
 Longitude : 93.26°

Available Services (in camp, outside the camp, no access) as of #N/A



The interagency camp profiling process is an on-going activity promoted, coordinated and delivered by the Shelter/NFI/CCCM Cluster. The information is collected from a number of sources and compiled into a series of a single camp profiles. This document represents single camp profile. The source of information are cluster focal points.



Access to Services and Sectoral Needs



Water & Sanitation as of 2014-11-01

Main Source of drinking water	
Ceramic filter coverage	0%
Water needs Coverage	0%
Latrine needs coverage	0%
Latrine gender segregation	HH latrines
Hygiene Promotion sensitisation coverage	0%
Temp. Learn. Space with wash facilities	n/a
Last Hygiene Kit distribution	1900-01-00
Hand Washing facilities Coverage	n/a



Health for the period of #N/A



Protection as of 2014-11-01

Child protection case management	NA
Case management - adults	NA
Psychosocial support	NA
Child friendly spaces (CFS)	NA
Women and girls centre	NA
GBV related health services	NA
Community based protection group	Yes
Transferring protection skills	Yes
Adolescent assets & life skills building	NA
Protection monitoring	Yes
Safety audits	NA
Family tracing	NA



Shelter/NFI as of 2014-11-01

Total number of built shelters	14
Shelter Coverage	55%
Household covered by temporary shelters	112
Total number of Building Shelters	0

Available infrastructure:



CCCM as of 2014-11-01

CCCM Type	Focal Point
CCCM Organization	UNHCR
Opening Date	0

Complaints mechanism in place

Gaps:

Livelihood:

Food : (last food distributions)

Population dynamics

Repartition by Ethnicities (estimated)



Education as of 2014-11-01

	#TLS	# Enrolled		# Teacher	
		Male	Female	Male	Female
ECCD	0	0	0	0	0
Primary	2	145	91	3	0
Post-Prim.	0	0	0	0	0
Total	2	145	91	3	0



Food (Monthly Household Ration)

Rice	50 kg	Salt	0.8 kg
Pulses	4.8 kg	Dried fish	1.9 kg
Oil	5 l.		

Lasts NFI Distributions:

UNHCR	2013-07-10
UNICEF	2013-02-15



Nutrition as of 2014-10-03

Therapeutic Care Program(OTP/SC)	Yes
Blanket Sup. Feeding Program(BSFP)	No
Targeted Sup. Feeding for MAM (TSFP)	Yes
Infant and Young Child Feeding support	No
Mental Health Care Practice(MHCP)	No
Micro-nutrient supplementation(MMN)	Yes
Ante Natal Care activity(ANC)	No
Mental Health Care Practice(MHCP)	No
Screening	Yes

For more information, contact UNHCR Yangon Information Management Unit - ricouart@unhcr.org
 or the national CCCM cluster coordinator- benson@unhcr.org

Total Number of IDP

512

Total Number of Households

86

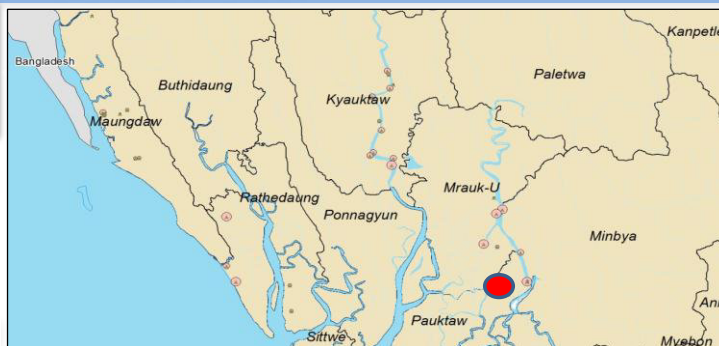
Geographic Data

GPS Coordinates

State / Region : Rakhine
 Township : Minbya
 Vil. Tract / Town : Chaik Taung
 Village/Ward : San Htoe Tan

Latitude : 20.40°
 Longitude : 93.25°

Available Services (in camp, outside the camp, no access) as of #N/A



The interagency camp profiling process is an on-going activity promoted, coordinated and delivered by the Shelter/NFI/CCCM Cluster. The information is collected from a number of sources and compiled into a series of a single camp profiles. This document represents single camp profile. The source of information are cluster focal points.



Access to Services and Sectoral Needs



Water & Sanitation as of 2014-11-01

Main Source of drinking water	
Ceramic filter coverage	0%
Water needs Coverage	0%
Latrine needs coverage	0%
Latrine gender segregation	HH latrines
Hygiene Promotion sensitisation coverage	0%
Temp. Learn. Space with wash facilities	n/a
Last Hygiene Kit distribution	1900-01-00
Hand Washing facilities Coverage	n/a



Health for the period of #N/A



Protection as of 2014-11-01

Child protection case management	NA
Case management - adults	NA
Psychosocial support	NA
Child friendly spaces (CFS)	NA
Women and girls centre	NA
GBV related health services	NA
Community based protection group	Yes
Transferring protection skills	Yes
Adolescent assets & life skills building	NA
Protection monitoring	Yes
Safety audits	NA
Family tracing	NA



Shelter/NFI as of 2014-11-01

Total number of built shelters	10
Shelter Coverage	93%
Household covered by temporary shelters	80
Total number of Building Shelters	0

Available infrastructure:



CCCM as of 2014-11-01

CCCM Type	Focal Point
CCCM Organization	UNHCR
Opening Date	0

Complaints mechanism in place

Gaps:

Livelihood:

Food : (last food distributions)

Population dynamics

Repartition by Ethnicities (estimated)



Education as of 2014-11-01

	#TLS	# Enrolled		# Teacher	
		Male	Female	Male	Female
ECCD	0	0	0	0	0
Primary	1	80	94	4	0
Post-Prim.	0	0	0	0	0
Total	1	80	94	4	0



Food (Monthly Household Ration)

Rice	50 kg	Salt	0.8 kg
Pulses	4.8 kg	Dried fish	1.9 kg
Oil	5 l.		

Lasts NFI Distributions:

UNHCR	2013-07-10
UNICEF	2013-02-15



Nutrition as of 2014-10-03

Therapeutic Care Program(OTP/SC)	Yes
Blanket Sup. Feeding Program(BSFP)	No
Targeted Sup. Feeding for MAM (TSFP)	Yes
Infant and Young Child Feeding support	No
Mental Health Care Practice(MHCP)	No
Micro-nutrient supplementation(MMN)	Yes
Ante Natal Care activity(ANC)	No
Mental Health Care Practice(MHCP)	No
Screening	Yes

For more information, contact UNHCR Yangon Information Management Unit - ricouart@unhcr.org
 or the national CCCM cluster coordinator- benson@unhcr.org

Total Number of IDP

1,696

Total Number of Households

339

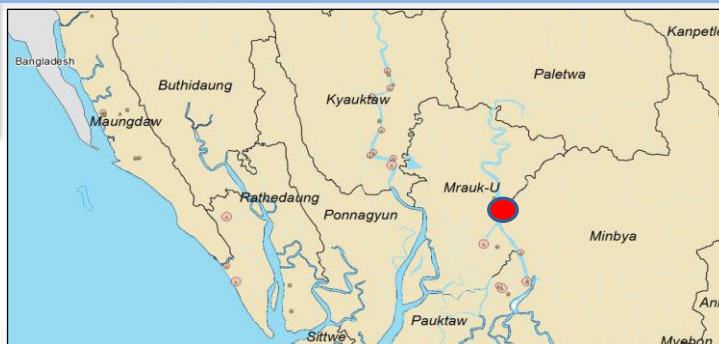
Geographic Data

GPS Coordinates

State / Region : Rakhine
 Township : Minbya
 Vil. Tract / Town : Tha Yet Oke
 Village/Ward : Tha Yet Oke

Latitude : 20.59°
 Longitude : 93.26°

Available Services (in camp, outside the camp, no access) as of #N/A



The interagency camp profiling process is an on-going activity promoted, coordinated and delivered by the Shelter/NFI/CCCM Cluster. The information is collected from a number of sources and compiled into a series of a single camp profiles. This document represents single camp profile. The source of information are cluster focal points.



Access to Services and Sectoral Needs



Water & Sanitation as of 2014-11-01

Main Source of drinking water
 Ceramic filter coverage 0%
 Water needs Coverage 0%
 Latrine needs coverage 0%
 Latrine gender segregation HH latrines
 Hygiene Promotion sensitisation coverage 75%
 Temp. Learn. Space with wash facilities n/a
 Last Hygiene Kit distribution 1900-01-00
 Hand Washing facilities Coverage n/a



Health for the period of #N/A



Protection as of 2014-11-01

Child protection case management NA
 Case management - adults NA
 Psychosocial support NA
 Child friendly spaces (CFS) NA
 Women and girls centre NA
 GBV related health services NA
 Community based protection group Yes
 Transferring protection skills Yes
 Adolescent assets & life skills building NA
 Protection monitoring Yes
 Safety audits NA
 Family tracing NA



Shelter/NFI as of 2014-11-01

Total number of built shelters 20
 Shelter Coverage 47%
 Household covered by temporary shelters 160
 Total number of Building Shelters 0

Available infrastructure:



CCCM as of 2014-11-01

CCCM Type Focal Point
 CCCM Organization UNHCR
 Opening Date 0

Complaints mechanism in place

Gaps:

Livelihood:

Food : (last food distributions)

Population dynamics

Repartition by Ethnicities (estimated)



Education as of 2014-11-01

	#TLS	# Enrolled		# Teacher	
		Male	Female	Male	Female
ECCD	0	0	0	0	0
Primary	2	162	113	5	0
Post-Prim.	0	0	0	0	0
Total	2	162	113	5	0



Food (Monthly Household Ration)

Rice 50 kg Salt 0.8 kg
 Pulses 4.8 kg Dried fish 1.9 kg
 Oil 5 l.

Lasts NFI Distributions:

UNHCR 2013-07-06



Nutrition as of 2014-10-03

Therapeutic Care Program(OTP/SC) No
 Blanket Sup. Feeding Program(BSFP) No
 Targeted Sup. Feeding for MAM (TSFP) No
 Infant and Young Child Feeding support No
 Mental Health Care Practice(MHCP) No
 Micro-nutrient supplementation(MMN) No
 Ante Natal Care activity(ANC) No
 Mental Health Care Practice(MHCP) No
 Screening No

For more information, contact UNHCR Yangon Information Management Unit - ricouart@unhcr.org
 or the national CCCM cluster coordinator- benson@unhcr.org

Total Number of IDP

444

Total Number of Households

86

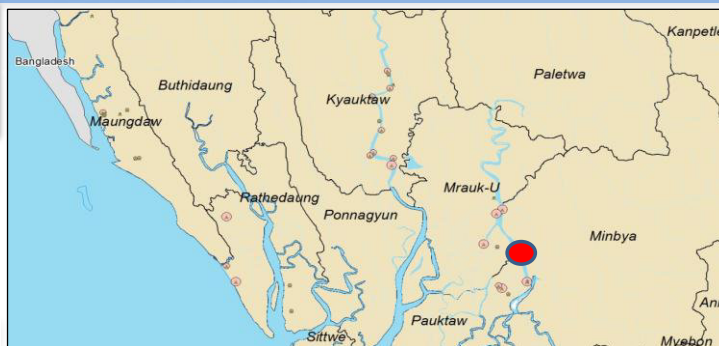
Geographic Data

GPS Coordinates

State / Region : Rakhine
 Township : Minbya
 Vil. Tract / Town : Sa Par Htar
 Village/Ward : Aung Taing

Latitude : 20.48°
 Longitude : 93.30°

Available Services (in camp, outside the camp, no access) as of #N/A



The interagency camp profiling process is an on-going activity promoted, coordinated and delivered by the Shelter/NFI/CCCM Cluster. The information is collected from a number of sources and compiled into a series of a single camp profiles. This document represents single camp profile. The source of information are cluster focal points.



Access to Services and Sectoral Needs



Water & Sanitation as of 2014-11-01

Main Source of drinking water
 Ceramic filter coverage 0%
 Water needs Coverage 0%
 Latrine needs coverage 0%
 Latrine gender segregation HH latrines
 Hygiene Promotion sensitisation coverage 0%
 Temp. Learn. Space with wash facilities n/a
 Last Hygiene Kit distribution 1900-01-00
 Hand Washing facilities Coverage n/a



Health for the period of #N/A



Protection as of 2014-11-01

Child protection case management NA
 Case management - adults NA
 Psychosocial support NA
 Child friendly spaces (CFS) NA
 Women and girls centre NA
 GBV related health services NA
 Community based protection group NA
 Transferring protection skills NA
 Adolescent assets & life skills building NA
 Protection monitoring Yes
 Safety audits NA
 Family tracing NA



Shelter/NFI as of 2014-11-01

Total number of built shelters 10
 Shelter Coverage 93%
 Household covered by temporary shelters 80
 Total number of Building Shelters 0

Available infrastructure:



CCCM as of 2014-11-01

CCCM Type Focal Point
 CCCM Organization UNHCR
 Opening Date 0

Complaints mechanism in place

Gaps:

Livelihood:

Food: (last food distributions)

Population dynamics

Repartition by Ethnicities (estimated)



Education as of 2014-11-01

	#TLS	# Enrolled		# Teacher	
		Male	Female	Male	Female
ECCD	0	0	0	0	0
Primary	0	207	228	4	0
Post-Prim.	0	0	0	0	0
Total	0	207	228	4	0



Food (Monthly Household Ration)

Rice 50 kg Salt 0.8 kg
 Pulses 4.8 kg Dried fish 1.9 kg
 Oil 5 l.

Lasts NFI Distributions:

UNHCR 2013-07-09
 UNICEF 2013-02-15



Nutrition as of 2014-10-03

Therapeutic Care Program(OTP/SC) Yes
 Blanket Sup. Feeding Program(BSFP) No
 Targeted Sup. Feeding for MAM (TSFP) Yes
 Infant and Young Child Feeding support No
 Mental Health Care Practice(MHCP) No
 Micro-nutrient supplementation(MMN) Yes
 Ante Natal Care activity(ANC) No
 Mental Health Care Practice(MHCP) No
 Screening Yes

For more information, contact UNHCR Yangon Information Management Unit - ricouart@unhcr.org
 or the national CCCM cluster coordinator- benson@unhcr.org

Total Number of IDP

1,385

Total Number of Households

251

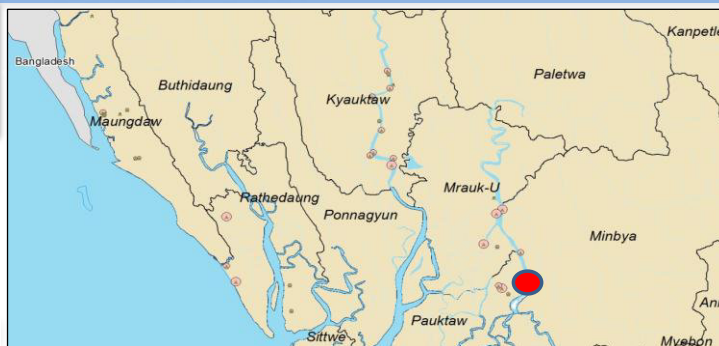
Geographic Data

GPS Coordinates

State / Region : Rakhine
 Township : Minbya
 Vil. Tract / Town : San Bar Lay
 Village/Ward : Zi War

Latitude : 20.41°
 Longitude : 93.31°

Available Services (in camp, outside the camp, no access) as of #N/A



The interagency camp profiling process is an on-going activity promoted, coordinated and delivered by the Shelter/NFI/CCCM Cluster. The information is collected from a number of sources and compiled into a series of a single camp profiles. This document represents single camp profile. The source of information are cluster focal points.



Access to Services and Sectoral Needs



Water & Sanitation as of 2014-11-01

Main Source of drinking water	
Ceramic filter coverage	0%
Water needs Coverage	29%
Latrine needs coverage	0%
Latrine gender segregation	HH latrines
Hygiene Promotion sensitisation coverage	0%
Temp. Learn. Space with wash facilities	n/a
Last Hygiene Kit distribution	1900-01-00
Hand Washing facilities Coverage	n/a



Health for the period of #N/A



Protection as of 2014-11-01

Child protection case management	NA
Case management - adults	NA
Psychosocial support	NA
Child friendly spaces (CFS)	NA
Women and girls centre	NA
GBV related health services	NA
Community based protection group	NA
Transferring protection skills	NA
Adolescent assets & life skills building	NA
Protection monitoring	Yes
Safety audits	NA
Family tracing	NA



Shelter/NFI as of 2014-11-01

Total number of built shelters	28
Shelter Coverage	89%
Household covered by temporary shelters	224
Total number of Building Shelters	0

Available infrastructure:



CCCM as of 2014-11-01

CCCM Type	Focal Point
CCCM Organization	UNHCR
Opening Date	0

Complaints mechanism in place

Gaps:

Livelihood:

Food : (last food distributions)

Population dynamics

Repartition by Ethnicities (estimated)



Education as of 2014-11-01

	#TLS	# Enrolled		# Teacher	
		Male	Female	Male	Female
ECCD	0	0	0	0	0
Primary	2	318	253	6	0
Post-Prim.	0	0	0	0	0
Total	2	318	253	6	0



Food (Monthly Household Ration)

Rice	50 kg	Salt	0.8 kg
Pulses	4.8 kg	Dried fish	1.9 kg
Oil	5 l.		

Lasts NFI Distributions:

UNHCR	2013-07-09
UNICEF	2013-02-15



Nutrition as of 2014-10-03

Therapeutic Care Program(OTP/SC)	Yes
Blanket Sup. Feeding Program(BSFP)	No
Targeted Sup. Feeding for MAM (TSFP)	Yes
Infant and Young Child Feeding support	No
Mental Health Care Practice(MHCP)	No
Micro-nutrient supplementation(MMN)	Yes
Ante Natal Care activity(ANC)	No
Mental Health Care Practice(MHCP)	No
Screening	Yes

For more information, contact UNHCR Yangon Information Management Unit - ricouart@unhcr.org or the national CCCM cluster coordinator- benson@unhcr.org

Total Number of IDP

1,356

Total Number of Households

244

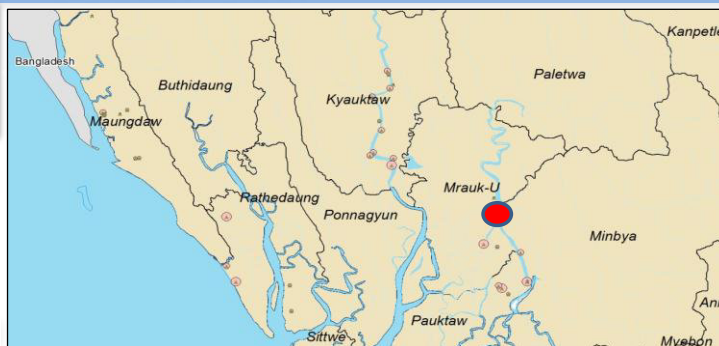
Geographic Data

GPS Coordinates

State / Region : Rakhine
 Township : Mrauk_U
 Vil. Tract / Town : Pu Rein
 Village/Ward : Pu Rein

Latitude : 20.58°
 Longitude : 93.25°

Available Services (in camp, outside the camp, no access) as of #N/A



The interagency camp profiling process is an on-going activity promoted, coordinated and delivered by the Shelter/NFI/CCCM Cluster. The information is collected from a number of sources and compiled into a series of a single camp profiles. This document represents single camp profile. The source of information are cluster focal points.



Access to Services and Sectoral Needs



Water & Sanitation as of 2014-11-01

Main Source of drinking water	
Ceramic filter coverage	0%
Water needs Coverage	0%
Latrine needs coverage	0%
Latrine gender segregation	HH latrines
Hygiene Promotion sensitisation coverage	0%
Temp. Learn. Space with wash facilities	n/a
Last Hygiene Kit distribution	1900-01-00
Hand Washing facilities Coverage	n/a



Health for the period of #N/A



Protection as of 2014-11-01

Child protection case management	NA
Case management - adults	NA
Psychosocial support	NA
Child friendly spaces (CFS)	NA
Women and girls centre	NA
GBV related health services	NA
Community based protection group	NA
Transferring protection skills	NA
Adolescent assets & life skills building	NA
Protection monitoring	Yes
Safety audits	NA
Family tracing	NA



Shelter/NFI as of 2014-11-01

Total number of built shelters	26
Shelter Coverage	85%
Household covered by temporary shelters	208
Total number of Building Shelters	0

Available infrastructure:



CCCM as of 2014-11-01

CCCM Type	Focal Point
CCCM Organization	UNHCR
Opening Date	0

Complaints mechanism in place

Gaps:

Livelihood:

Food : (last food distributions)

Population dynamics

Repartition by Ethnicities (estimated)



Education as of 2014-11-01

	#TLS	# Enrolled		# Teacher	
		Male	Female	Male	Female
ECCD	0	0	0	0	0
Primary	3	426	364	6	2
Post-Prim.	0	0	0	0	0
Total	3	426	364	6	2



Food (Monthly Household Ration)

Rice	50 kg	Salt	0.8 kg
Pulses	4.8 kg	Dried fish	1.9 kg
Oil	5 l.		

Lasts NFI Distributions:

UNHCR	2013-07-06
UNICEF	2013-02-15



Nutrition as of 2014-10-03

Therapeutic Care Program(OTP/SC)	Yes
Blanket Sup. Feeding Program(BSFP)	No
Targeted Sup. Feeding for MAM (TSFP)	Yes
Infant and Young Child Feeding support	No
Mental Health Care Practice(MHCP)	No
Micro-nutrient supplementation(MMN)	Yes
Ante Natal Care activity(ANC)	No
Mental Health Care Practice(MHCP)	No
Screening	Yes

For more information, contact UNHCR Yangon Information Management Unit - ricouart@unhcr.org or the national CCCM cluster coordinator- benson@unhcr.org

Total Number of IDP

2,655

Total Number of Households

398

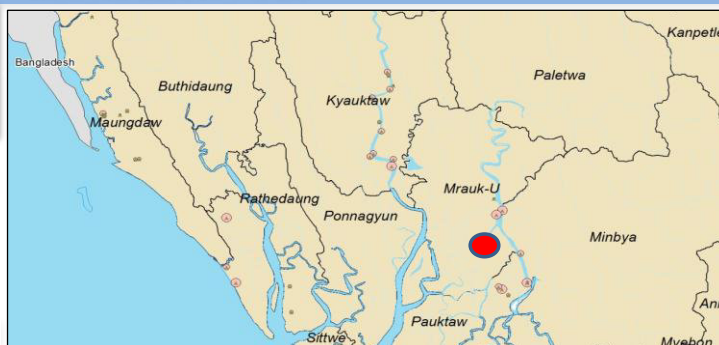
Geographic Data

GPS Coordinates

State / Region : Rakhine
 Township : Mrauk_U
 Vil. Tract / Town : Yin Thei
 Village/Ward : Yin Thei

Latitude : 20.50°
 Longitude : 93.22°

Available Services (in camp, outside the camp, no access) as of #N/A



The interagency camp profiling process is an on-going activity promoted, coordinated and delivered by the Shelter/NFI/CCCM Cluster. The information is collected from a number of sources and compiled into a series of a single camp profiles. This document represents single camp profile. The source of information are cluster focal points.



Access to Services and Sectoral Needs



Water & Sanitation as of 2014-11-01

Main Source of drinking water	
Ceramic filter coverage	0%
Water needs Coverage	31%
Latrine needs coverage	0%
Latrine gender segregation	HH latrines
Hygiene Promotion sensitisation coverage	0%
Temp. Learn. Space with wash facilities	n/a
Last Hygiene Kit distribution	1900-01-00
Hand Washing facilities Coverage	n/a



Health for the period of #N/A



Protection as of 2014-11-01

Child protection case management	NA
Case management - adults	NA
Psychosocial support	NA
Child friendly spaces (CFS)	NA
Women and girls centre	NA
GBV related health services	NA
Community based protection group	NA
Transferring protection skills	NA
Adolescent assets & life skills building	NA
Protection monitoring	Yes
Safety audits	NA
Family tracing	NA



Shelter/NFI as of 2014-11-01

Total number of built shelters	46
Shelter Coverage	92%
Household covered by temporary shelters	368
Total number of Building Shelters	0

Available infrastructure:



CCCM as of 2014-11-01

CCCM Type	Focal Point
CCCM Organization	UNHCR
Opening Date	0

Complaints mechanism in place

Gaps:

Livelihood:

Food : (last food distributions)

Population dynamics

Repartition by Ethnicities (estimated)



Education as of 2014-11-01

	#TLS	# Enrolled		# Teacher	
		Male	Female	Male	Female
ECCD	0	0	0	0	0
Primary	1	354	295	4	0
Post-Prim.	0	0	0	0	0
Total	1	354	295	4	0



Food (Monthly Household Ration)

Rice	50 kg	Salt	0.8 kg
Pulses	4.8 kg	Dried fish	1.9 kg
Oil	5 l.		

Lasts NFI Distributions:

UNHCR	2013-07-06
UNICEF	2013-02-15



Nutrition as of 2014-10-03

Therapeutic Care Program(OTP/SC)	Yes
Blanket Sup. Feeding Program(BSFP)	No
Targeted Sup. Feeding for MAM (TSFP)	Yes
Infant and Young Child Feeding support	No
Mental Health Care Practice(MHCP)	No
Micro-nutrient supplementation(MMN)	Yes
Ante Natal Care activity(ANC)	No
Mental Health Care Practice(MHCP)	No
Screening	Yes

For more information, contact UNHCR Yangon Information Management Unit - ricouart@unhcr.org
 or the national CCCM cluster coordinator- benson@unhcr.org

Total Number of IDP

65

Total Number of Households

8

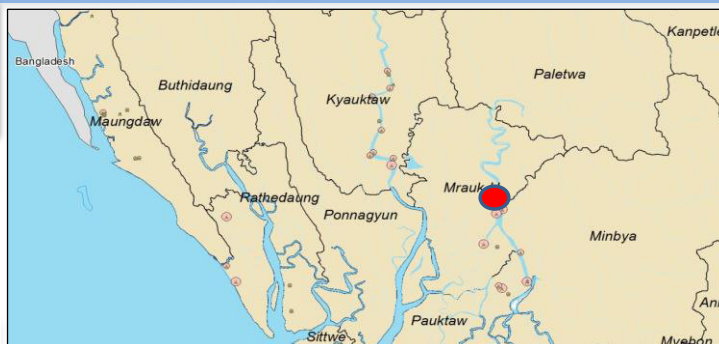
Geographic Data

GPS Coordinates

State / Region : Rakhine
 Township : Mrauk_U
 Vil. Tract / Town : Sin Oe
 Village/Ward : Raw Ma Ni

Latitude : 20.62°
 Longitude : 93.24°

Available Services (in camp, outside the camp, no access) as of #N/A



The interagency camp profiling process is an on-going activity promoted, coordinated and delivered by the Shelter/NFI/CCCM Cluster. The information is collected from a number of sources and compiled into a series of a single camp profiles. This document represents single camp profile. The source of information are cluster focal points.



Access to Services and Sectoral Needs



Water & Sanitation as of 2014-11-01

Main Source of drinking water
 Ceramic filter coverage 100%
 Water needs Coverage 100%
 Latrine needs coverage 100%
 Latrine gender segregation Multifamily
 Hygiene Promotion sensitisation coverage 75%
 Temp. Learn. Space with wash facilities 0-25%
 Last Hygiene Kit distribution 2014-05-12
 Hand Washing facilities Coverage 0%



Health for the period of #N/A



Protection as of 2014-11-01

Child protection case management NA
 Case management - adults NA
 Psychosocial support NA
 Child friendly spaces (CFS) NA
 Women and girls centre NA
 GBV related health services NA
 Community based protection group NA
 Transferring protection skills NA
 Adolescent assets & life skills building NA
 Protection monitoring Yes
 Safety audits NA
 Family tracing NA



Shelter/NFI as of 2014-11-01



CCCM as of 2014-11-01

CCCM Type Focal Point
 CCCM Organization UNHCR
 Opening Date 0

Complaints mechanism in place

Gaps :

Livelihood :

Population dynamics

Repartition by Ethnicities (estimated)

Food : (last food distributions)



Education as of 2014-11-01

	#TLS	# Enrolled		# Teacher	
		Male	Female	Male	Female
ECCD	0	0	0	0	0
Primary	0	0	0	3	5
Post-Prim.	0	0	0	0	0
Total	0	0	0	3	5



Food (Monthly Household Ration)

Rice 50 kg Salt 0.8 kg
 Pulses 4.8 kg Dried fish 1.9 kg
 Oil 5 l.

Lasts NFI Distributions:

UNHCR 2013-05-29



Nutrition as of 2014-10-03

Therapeutic Care Program(OTP/SC) No
 Blanket Sup. Feeding Program(BSFP) No
 Targeted Sup. Feeding for MAM(TSFP) No
 Infant and Young Child Feeding support No
 Mental Health Care Practice(MHCP) No
 Micro-nutrient supplementation(MMN) No
 Ante Natal Care activity(ANC) No
 Mental Health Care Practice(MHCP) No
 Screening No

For more information, contact UNHCR Yangon Information Management Unit - ricouart@unhcr.org
 or the national CCCM cluster coordinator- benson@unhcr.org

Total Number of IDP

151

Total Number of Households

18

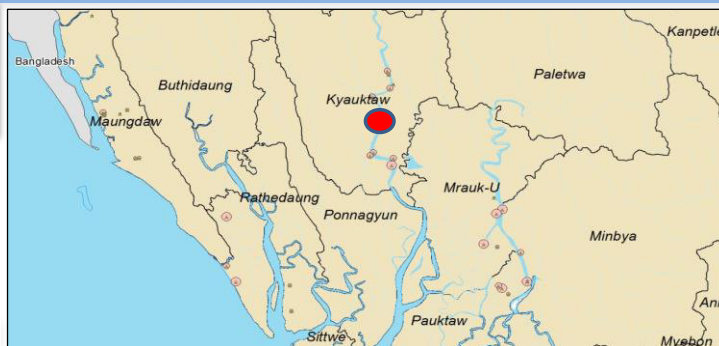
Geographic Data

GPS Coordinates

State / Region : Rakhine
 Township : Kyauktaw
 Vil. Tract / Town : Hpa Yar Paung
 Village/Ward : Taung Pauk

Latitude : 20.81°
 Longitude : 92.98°

Available Services (in camp, outside the camp, no access) as of #N/A



The interagency camp profiling process is an on-going activity promoted, coordinated and delivered by the Shelter/NFI/CCCM Cluster. The information is collected from a number of sources and compiled into a series of a single camp profiles. This document represents single camp profile. The source of information are cluster focal points.



Access to Services and Sectoral Needs



Water & Sanitation as of 2014-11-01

Main Source of drinking water
 Ceramic filter coverage 0%
 Water needs Coverage 34%
 Latrine needs coverage 23%
 Latrine gender segregation Multifamily
 Hygiene Promotion sensitisation coverage 0%
 Temp. Learn. Space with wash facilities n/a
 Last Hygiene Kit distribution 1900-01-00
 Hand Washing facilities Coverage n/a



Health for the period of #N/A



Protection as of 2014-11-01

Child protection case management NA
 Case management - adults NA
 Psychosocial support NA
 Child friendly spaces (CFS) NA
 Women and girls centre NA
 GBV related health services NA
 Community based protection group NA
 Transferring protection skills NA
 Adolescent assets & life skills building NA
 Protection monitoring Yes
 Safety audits NA
 Family tracing NA



Shelter/NFI as of 2014-11-01

Total number of built shelters 2
 Shelter Coverage 89%
 Household covered by temporary shelters 16
 Total number of Building Shelters 0

Available infrastructure:



CCCM as of 2014-11-01

CCCM Type Focal Point
 CCCM Organization UNHCR
 Opening Date 0

Complaints mechanism in place

Gaps:

Livelihood:

Food: (last food distributions)

Population dynamics

Repartition by Ethnicities (estimated)



Education as of 2014-11-01

	#TLS	# Enrolled		# Teacher	
		Male	Female	Male	Female
ECCD	0	0	0	0	0
Primary	0	0	0	0	0
Post-Prim.	0	0	0	0	0
Total	0	0	0	0	0



Food (Monthly Household Ration)

Rice 50 kg Salt 0.8 kg
 Pulses 4.8 kg Dried fish 1.9 kg
 Oil 5 l.

Lasts NFI Distributions:

UNHCR 2013-11-13
 UNFPA 2013-07-01



Nutrition as of 2014-10-03

Therapeutic Care Program(OTP/SC) Yes
 Blanket Sup. Feeding Program(BSFP) No
 Targeted Sup. Feeding for MAM (TSFP) No
 Infant and Young Child Feeding support No
 Mental Health Care Practice(MHCP) No
 Micro-nutrient supplementation(MMN) Yes
 Ante Natal Care activity(ANC) No
 Mental Health Care Practice(MHCP) No
 Screening Yes

For more information, contact UNHCR Yangon Information Management Unit - ricouart@unhcr.org
 or the national CCCM cluster coordinator- benson@unhcr.org

Total Number of IDP

512

Total Number of Households

64

Geographic Data

GPS Coordinates

State / Region : Rakhine

Latitude : 20.93°

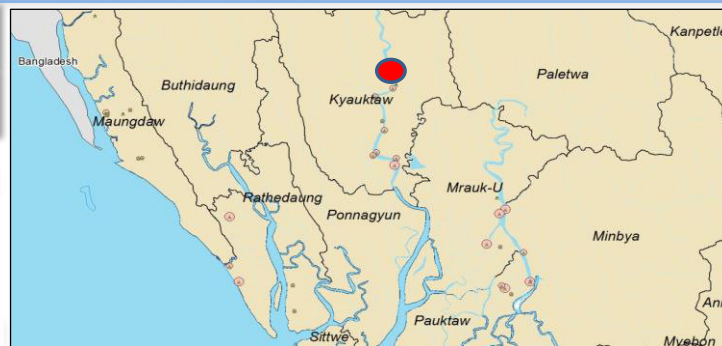
Township : Kyauktaw

Longitude : 93.00°

Vil. Tract / Town : Ya Da Nar Pon

Village/Ward : Ku Lar Taung Bway

Available Services (in camp, outside the camp, no access) as of #N/A



The interagency camp profiling process is an on-going activity promoted, coordinated and delivered by the Shelter/NFI/CCCM Cluster. The information is collected from a number of sources and compiled into a series of a single camp profiles. This document represents single camp profile. The source of information are cluster focal points.



Access to Services and Sectoral Needs



Water & Sanitation as of #N/A



Protection as of 2014-11-01

Child protection case management	NA
Case management - adults	NA
Psychosocial support	NA
Child friendly spaces (CFS)	NA
Women and girls centre	NA
GBV related health services	NA
Community based protection group	NA
Transferring protection skills	NA
Adolescent assets & life skills building	NA
Protection monitoring	Yes
Safety audits	NA
Family tracing	NA



CCCM as of 2014-11-01

CCCM Type	Focal Point
CCCM Organization	UNHCR
Opening Date	0

Complaints mechanism in place

Gaps :Livelihood :Food : (last food distributions)

Health for the period of #N/A



Shelter/NFI as of 2014-11-01

Total number of built shelters	8
Shelter Coverage	100%
Household covered by temporary shelters	64
Total number of Building Shelters	0

Available infrastructure:

Education as of 2014-11-01

	#TLS	# Enrolled		# Teacher	
		Male	Female	Male	Female
ECCD	0	0	0	0	0
Primary	0	0	0	0	0
Post-Prim.	0	0	0	0	0
Total	0	0	0	0	0



Food (Monthly Household Ration)

Rice	50 kg	Salt	0.8 kg
Pulses	4.8 kg	Dried fish	1.9 kg
Oil	5 l.		

Lasts NFI Distributions:

UNHCR 2013-11-12



Nutrition as of 2014-10-03

Therapeutic Care Program(OTP/SC)	Yes
Blanket Sup. Feeding Program(BSFP)	No
Targeted Sup. Feeding for MAM (TSFP)	No
Infant and Young Child Feeding support	No
Mental Health Care Practice(MHCP)	No
Micro-nutrient supplementation(MMN)	Yes
Ante Natal Care activity(ANC)	No
Mental Health Care Practice(MHCP)	No
Screening	Yes

For more information, contact UNHCR Yangon Information Management Unit - ricouart@unhcr.org or the national CCCM cluster coordinator- benson@unhcr.org

Population dynamics

Repartition by Ethnicities (estimated)

Total Number of IDP

136

Total Number of Households

17

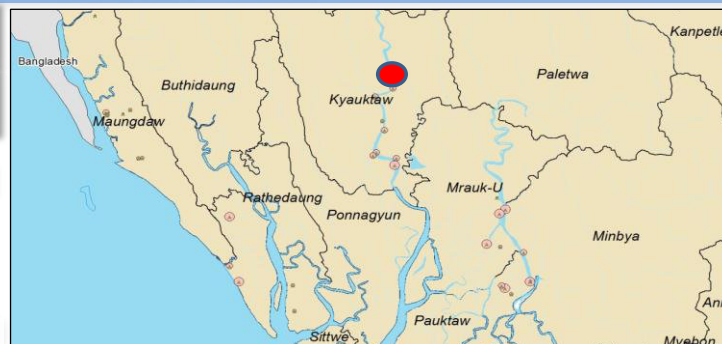
Geographic Data

GPS Coordinates

State / Region : Rakhine
 Township : Kyauktaw
 Vil. Tract / Town : Ya Da Nar Pon
 Village/Ward : Ah Lel

Latitude : 20.92°
 Longitude : 93.00°

Available Services (in camp, outside the camp, no access) as of #N/A



The interagency camp profiling process is an on-going activity promoted, coordinated and delivered by the Shelter/NFI/CCCM Cluster. The information is collected from a number of sources and compiled into a series of a single camp profiles. This document represents single camp profile. The source of information are cluster focal points.



Access to Services and Sectoral Needs



Water & Sanitation as of #N/A



Protection as of 2014-11-01



CCCM as of 2014-11-01

Population dynamics

Repartition by Ethnicities (estimated)

Child protection case management NA
 Case management - adults NA
 Psychosocial support NA
 Child friendly spaces (CFS) NA
 Women and girls centre NA
 GBV related health services NA
 Community based protection group NA
 Transferring protection skills NA
 Adolescent assets & life skills building NA
 Protection monitoring Yes
 Safety audits NA
 Family tracing NA

CCCM Type Focal Point
 CCCM Organization UNHCR
 Opening Date 0

Complaints mechanism in place

Gaps :

Health for the period of #N/A



Shelter/NFI as of 2014-11-01

Total number of built shelters 2
 Shelter Coverage 94%
 Household covered by temporary shelters 16
 Total number of Building Shelters 0

Available infrastructure:Livelihood :Food : (last food distributions)

Education as of 2014-11-01

	#TLS	# Enrolled		# Teacher	
		Male	Female	Male	Female
ECCD	0	0	0	0	0
Primary	0	0	0	0	0
Post-Prim.	0	0	0	0	0
Total	0	0	0	0	0



Food (Monthly Household Ration)

Rice	50 kg	Salt	0.8 kg
Pulses	4.8 kg	Dried fish	1.9 kg
Oil	5 l.		

Lasts NFI Distributions:

Nutrition as of 2014-10-03

Therapeutic Care Program(OTP/SC) No
 Blanket Sup. Feeding Program(BSFP) No
 Targeted Sup. Feeding for MAM (TSFP) No
 Infant and Young Child Feeding support No
 Mental Health Care Practice(MHCP) No
 Micro-nutrient supplementation(MMN) No
 Ante Natal Care activity(ANC) No
 Mental Health Care Practice(MHCP) No
 Screening No

For more information, contact UNHCR Yangon Information Management Unit - ricouart@unhcr.org
 or the national CCCM cluster coordinator- benson@unhcr.org

Total Number of IDP

531

Total Number of Households

85

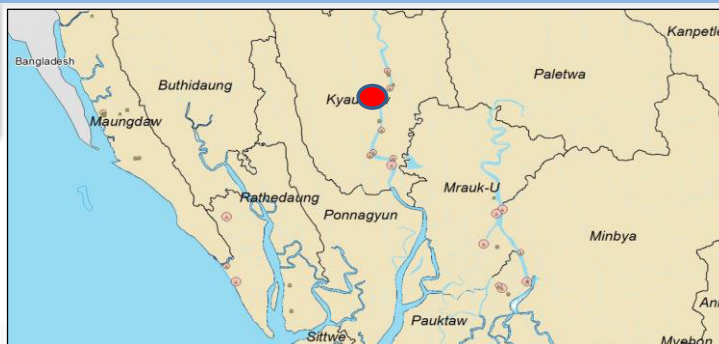
Geographic Data

GPS Coordinates

State / Region : Rakhine
 Township : Kyauktaw
 Vil. Tract / Town : Wa Kin
 Village/Ward : Ni Din

Latitude : 20.87°
 Longitude : 92.97°

Available Services (in camp, outside the camp, no access) as of #N/A



The interagency camp profiling process is an on-going activity promoted, coordinated and delivered by the Shelter/NFI/CCCM Cluster. The information is collected from a number of sources and compiled into a series of a single camp profiles. This document represents single camp profile. The source of information are cluster focal points.



Access to Services and Sectoral Needs



Water & Sanitation as of 2014-11-01

Main Source of drinking water	
Ceramic filter coverage	0%
Water needs Coverage	54%
Latrine needs coverage	1%
Latrine gender segregation	Multifamily
Hygiene Promotion sensitisation coverage	0%
Temp. Learn. Space with wash facilities	n/a
Last Hygiene Kit distribution	1900-01-00
Hand Washing facilities Coverage	n/a



Health for the period of #N/A



Protection as of 2014-11-01

Child protection case management	NA
Case management - adults	NA
Psychosocial support	NA
Child friendly spaces (CFS)	NA
Women and girls centre	NA
GBV related health services	NA
Community based protection group	NA
Transferring protection skills	NA
Adolescent assets & life skills building	NA
Protection monitoring	Yes
Safety audits	NA
Family tracing	NA



Shelter/NFI as of 2014-11-01

Total number of built shelters	9
Shelter Coverage	85%
Household covered by temporary shelters	72
Total number of Building Shelters	0

Available infrastructure:



CCCM as of 2014-11-01

CCCM Type	Focal Point
CCCM Organization	UNHCR
Opening Date	0

Complaints mechanism in place

Gaps :

Livelihood :

Food : (last food distributions)

Population dynamics

Repartition by Ethnicities (estimated)



Education as of 2014-11-01

	#TLS	# Enrolled		# Teacher	
		Male	Female	Male	Female
ECCD	0	0	0	0	0
Primary	0	0	0	0	0
Post-Prim.	0	0	0	0	0
Total	0	0	0	0	0



Food (Monthly Household Ration)

Rice	50 kg	Salt	0.8 kg
Pulses	4.8 kg	Dried fish	1.9 kg
Oil	5 l.		

Lasts NFI Distributions:

UNHCR 2013-11-13



Nutrition as of 2014-10-03

Therapeutic Care Program(OTP/SC)	Yes
Blanket Sup. Feeding Program(BSFP)	No
Targeted Sup. Feeding for MAM (TSFP)	No
Infant and Young Child Feeding support	No
Mental Health Care Practice(MHCP)	No
Micro-nutrient supplementation(MMN)	Yes
Ante Natal Care activity(ANC)	No
Mental Health Care Practice(MHCP)	No
Screening	Yes

For more information, contact UNHCR Yangon Information Management Unit - ricouart@unhcr.org
 or the national CCCM cluster coordinator- benson@unhcr.org

Total Number of IDP

836

Total Number of Households

153

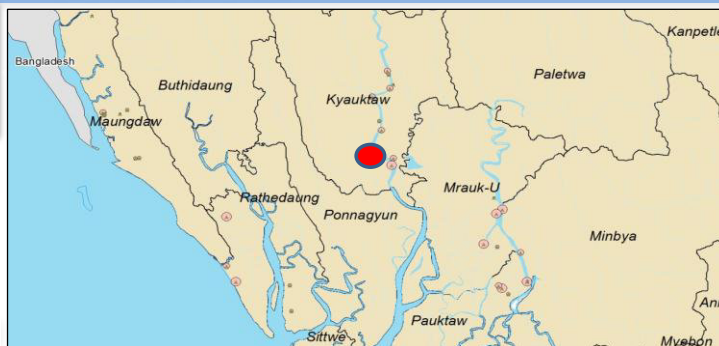
Geographic Data

GPS Coordinates

State / Region : Rakhine
 Township : Kyauktaw
 Vil. Tract / Town : Ah Pauk Wa
 Village/Ward : Ah Pauk Wa

Latitude : 20.72°
 Longitude : 92.96°

Available Services (in camp, outside the camp, no access) as of #N/A



The interagency camp profiling process is an on-going activity promoted, coordinated and delivered by the Shelter/NFI/CCCM Cluster. The information is collected from a number of sources and compiled into a series of a single camp profiles. This document represents single camp profile. The source of information are cluster focal points.



Access to Services and Sectoral Needs



Water & Sanitation as of 2014-11-01

Main Source of drinking water
 Ceramic filter coverage 0%
 Water needs Coverage 100%
 Latrine needs coverage 100%
 Latrine gender segregation Multifamily
 Hygiene Promotion sensitisation coverage 0%
 Temp. Learn. Space with wash facilities n/a
 Last Hygiene Kit distribution 1900-01-00
 Hand Washing facilities Coverage n/a



Health for the period of #N/A



Protection as of 2014-11-01

Child protection case management NA
 Case management - adults NA
 Psychosocial support NA
 Child friendly spaces (CFS) NA
 Women and girls centre NA
 GBV related health services NA
 Community based protection group Yes
 Transferring protection skills Yes
 Adolescent assets & life skills building NA
 Protection monitoring Yes
 Safety audits NA
 Family tracing NA



Shelter/NFI as of 2014-11-01

Total number of built shelters 7
 Shelter Coverage 37%
 Household covered by temporary shelters 56
 Total number of Building Shelters 0

Available infrastructure:



CCCM as of 2014-11-01

CCCM Type Focal Point
 CCCM Organization UNHCR
 Opening Date 0

Complaints mechanism in place

Gaps:

Livelihood:

Food : (last food distributions)

Population dynamics

Repartition by Ethnicities (estimated)



Education as of 2014-11-01

	#TLS	# Enrolled		# Teacher	
		Male	Female	Male	Female
ECCD	0	0	0	0	0
Primary	0	0	0	0	0
Post-Prim.	0	0	0	0	0
Total	0	0	0	0	0



Food (Monthly Household Ration)

Rice 50 kg Salt 0.8 kg
 Pulses 4.8 kg Dried fish 1.9 kg
 Oil 5 l.

Lasts NFI Distributions:

UNHCR 2014-01-31



Nutrition as of 2014-10-03

Therapeutic Care Program(OTP/SC) No
 Blanket Sup. Feeding Program(BSFP) No
 Targeted Sup. Feeding for MAM (TSFP) No
 Infant and Young Child Feeding support No
 Mental Health Care Practice(MHCP) No
 Micro-nutrient supplementation(MMN) No
 Ante Natal Care activity(ANC) No
 Mental Health Care Practice(MHCP) No
 Screening No

For more information, contact UNHCR Yangon Information Management Unit - ricouart@unhcr.org
 or the national CCCM cluster coordinator- benson@unhcr.org

Total Number of IDP

84

Total Number of Households

18

Geographic Data

GPS Coordinates

State / Region : Rakhine

Latitude : 20.90°

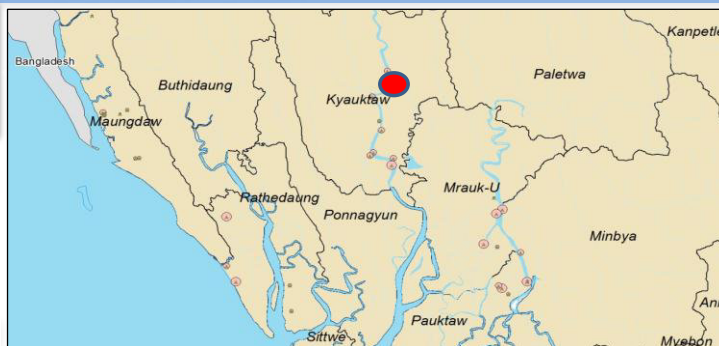
Township : Kyauktaw

Longitude : 93.01°

Vil. Tract / Town : Ah Lel Kyun

Village/Ward : Ah Lel Kyun Ku Lar

Available Services (in camp, outside the camp, no access) as of #N/A



The interagency camp profiling process is an on-going activity promoted, coordinated and delivered by the Shelter/NFI/CCCM Cluster. The information is collected from a number of sources and compiled into a series of a single camp profiles. This document represents single camp profile. The source of information are cluster focal points.



Access to Services and Sectoral Needs



Water & Sanitation as of 2014-11-01

Main Source of drinking water	
Ceramic filter coverage	0%
Water needs Coverage	100%
Latrine needs coverage	36%
Latrine gender segregation	Multifamily
Hygiene Promotion sensitisation coverage	0%
Temp. Learn. Space with wash facilities	n/a
Last Hygiene Kit distribution	1900-01-00
Hand Washing facilities Coverage	n/a



Health for the period of #N/A



Protection as of 2014-11-01

Child protection case management	NA
Case management - adults	NA
Psychosocial support	NA
Child friendly spaces (CFS)	NA
Women and girls centre	NA
GBV related health services	NA
Community based protection group	NA
Transferring protection skills	NA
Adolescent assets & life skills building	NA
Protection monitoring	Yes
Safety audits	NA
Family tracing	NA



Shelter/NFI as of 2014-11-01

Total number of built shelters	2
Shelter Coverage	89%
Household covered by temporary shelters	16
Total number of Building Shelters	0

Available infrastructure:



CCCM as of 2014-11-01

CCCM Type	Focal Point
CCCM Organization	UNHCR
Opening Date	0

Complaints mechanism in place

Gaps :

Livelihood :

Food : (last food distributions)

Population dynamics

Repartition by Ethnicities (estimated)



Education as of 2014-11-01

	#TLS	# Enrolled		# Teacher	
		Male	Female	Male	Female
ECCD	0	0	0	0	0
Primary	0	0	0	0	0
Post-Prim.	0	0	0	0	0
Total	0	0	0	0	0



Food (Monthly Household Ration)

Rice	50 kg	Salt	0.8 kg
Pulses	4.8 kg	Dried fish	1.9 kg
Oil	5 l.		

Lasts NFI Distributions:

UNHCR 2013-11-12



Nutrition as of 2014-10-03

Therapeutic Care Program(OTP/SC)	No
Blanket Sup. Feeding Program(BSFP)	No
Targeted Sup. Feeding for MAM (TSFP)	No
Infant and Young Child Feeding support	No
Mental Health Care Practice(MHCP)	No
Micro-nutrient supplementation(MMN)	No
Ante Natal Care activity(ANC)	No
Mental Health Care Practice(MHCP)	No
Screening	No

For more information, contact UNHCR Yangon Information Management Unit - ricouart@unhcr.org or the national CCCM cluster coordinator- benson@unhcr.org

Total Number of IDP

1,489

Total Number of Households

237

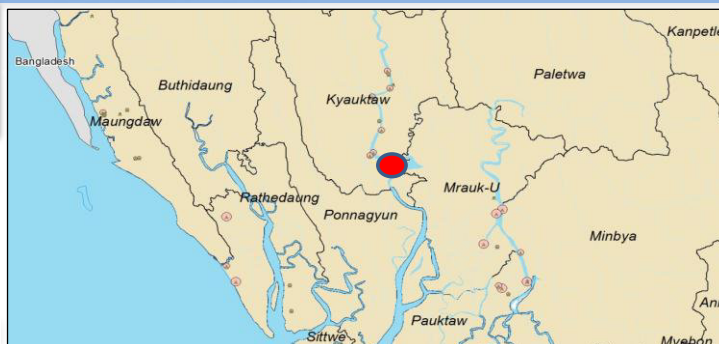
Geographic Data

GPS Coordinates

State / Region : Rakhine
 Township : Kyauktaw
 Vil. Tract / Town : Doke Kan Chaung
 Village/Ward : In Bar Yi

Latitude : 20.70°
 Longitude : 93.01°

Available Services (in camp, outside the camp, no access) as of #N/A



The interagency camp profiling process is an on-going activity promoted, coordinated and delivered by the Shelter/NFI/CCCM Cluster. The information is collected from a number of sources and compiled into a series of a single camp profiles. This document represents single camp profile. The source of information are cluster focal points.



Access to Services and Sectoral Needs



Water & Sanitation as of 2014-11-01

Main Source of drinking water	
Ceramic filter coverage	0%
Water needs Coverage	100%
Latrine needs coverage	5%
Latrine gender segregation	Multifamily
Hygiene Promotion sensitisation coverage	0%
Temp. Learn. Space with wash facilities	n/a
Last Hygiene Kit distribution	1900-01-00
Hand Washing facilities Coverage	n/a



Health for the period of #N/A



Protection as of 2014-11-01

Child protection case management	NA
Case management - adults	NA
Psychosocial support	NA
Child friendly spaces (CFS)	NA
Women and girls centre	NA
GBV related health services	NA
Community based protection group	NA
Transferring protection skills	NA
Adolescent assets & life skills building	NA
Protection monitoring	Yes
Safety audits	NA
Family tracing	NA



Shelter/NFI as of 2014-11-01

Total number of built shelters	29
Shelter Coverage	98%
Household covered by temporary shelters	232
Total number of Building Shelters	0

Available infrastructure:



CCCM as of 2014-11-01

CCCM Type	Focal Point
CCCM Organization	UNHCR
Opening Date	0

Complaints mechanism in place

Gaps:

Livelihood:

Food : (last food distributions)

Population dynamics

Repartition by Ethnicities (estimated)



Education as of 2014-11-01

	#TLS	# Enrolled		# Teacher	
		Male	Female	Male	Female
ECCD	0	0	0	0	0
Primary	0	0	0	0	0
Post-Prim.	0	0	0	0	0
Total	0	0	0	0	0



Food (Monthly Household Ration)

Rice	50 kg	Salt	0.8 kg
Pulses	4.8 kg	Dried fish	1.9 kg
Oil	5 l.		

Lasts NFI Distributions:

UNHCR 2013-10-31



Nutrition as of 2014-10-03

Therapeutic Care Program(OTP/SC)	No
Blanket Sup. Feeding Program(BSFP)	No
Targeted Sup. Feeding for MAM (TSFP)	No
Infant and Young Child Feeding support	No
Mental Health Care Practice(MHCP)	No
Micro-nutrient supplementation(MMN)	No
Ante Natal Care activity(ANC)	No
Mental Health Care Practice(MHCP)	No
Screening	No

For more information, contact UNHCR Yangon Information Management Unit - ricouart@unhcr.org or the national CCCM cluster coordinator- benson@unhcr.org

Total Number of IDP

777

Total Number of Households

118

Geographic Data

GPS Coordinates

State / Region : Rakhine

Latitude : 20.71°

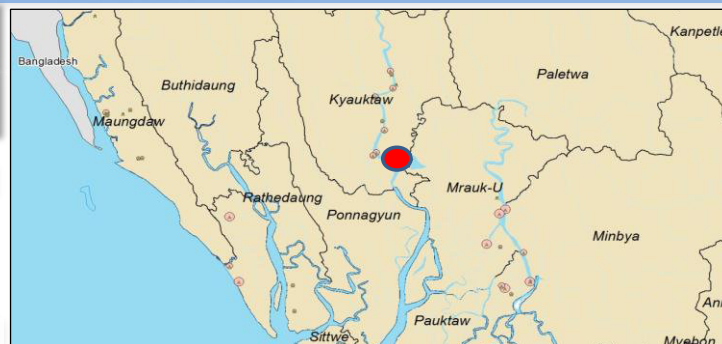
Township : Kyauktaw

Longitude : 93.01°

Vil. Tract / Town : Goke Pi Htaunt

Village/Ward : Goke Pi Htaunt (Ku)

Available Services (in camp, outside the camp, no access) as of #N/A



The interagency camp profiling process is an on-going activity promoted, coordinated and delivered by the Shelter/NFI/CCCM Cluster. The information is collected from a number of sources and compiled into a series of a single camp profiles. This document represents single camp profile. The source of information are cluster focal points.



Access to Services and Sectoral Needs



Water & Sanitation as of 2014-11-01

Main Source of drinking water	
Ceramic filter coverage	0%
Water needs Coverage	100%
Latrine needs coverage	42%
Latrine gender segregation	Multifamily
Hygiene Promotion sensitisation coverage	0%
Temp. Learn. Space with wash facilities	n/a
Last Hygiene Kit distribution	1900-01-00
Hand Washing facilities Coverage	n/a



Health for the period of #N/A



Protection as of 2014-11-01

Child protection case management	NA
Case management - adults	NA
Psychosocial support	NA
Child friendly spaces (CFS)	NA
Women and girls centre	NA
GBV related health services	NA
Community based protection group	NA
Transferring protection skills	NA
Adolescent assets & life skills building	NA
Protection monitoring	Yes
Safety audits	NA
Family tracing	NA



Shelter/NFI as of 2014-11-01

Total number of built shelters	10
Shelter Coverage	68%
Household covered by temporary shelters	80
Total number of Building Shelters	0

Available infrastructure:

CCCM as of 2014-11-01

CCCM Type	Focal Point
CCCM Organization	UNHCR
Opening Date	0

Complaints mechanism in place

Gaps :Livelihood :Food : (last food distributions)

Population dynamics

Repartition by Ethnicities (estimated)



Education as of 2014-11-01

	#TLS	# Enrolled		# Teacher	
		Male	Female	Male	Female
ECCD	0	0	0	0	0
Primary	0	0	0	0	0
Post-Prim.	0	0	0	0	0
Total	0	0	0	0	0



Food (Monthly Household Ration)

Rice	50 kg	Salt	0.8 kg
Pulses	4.8 kg	Dried fish	1.9 kg
Oil	5 l.		

Lasts NFI Distributions:

UNHCR 2013-10-31



Nutrition as of 2014-10-03

Therapeutic Care Program(OTP/SC)	Yes
Blanket Sup. Feeding Program(BSFP)	No
Targeted Sup. Feeding for MAM (TSFP)	No
Infant and Young Child Feeding support	No
Mental Health Care Practice(MHCP)	No
Micro-nutrient supplementation(MMN)	Yes
Ante Natal Care activity(ANC)	No
Mental Health Care Practice(MHCP)	No
Screening	Yes

For more information, contact UNHCR Yangon Information Management Unit - ricouart@unhcr.org or the national CCCM cluster coordinator- benson@unhcr.org

Total Number of IDP

738

Total Number of Households

143

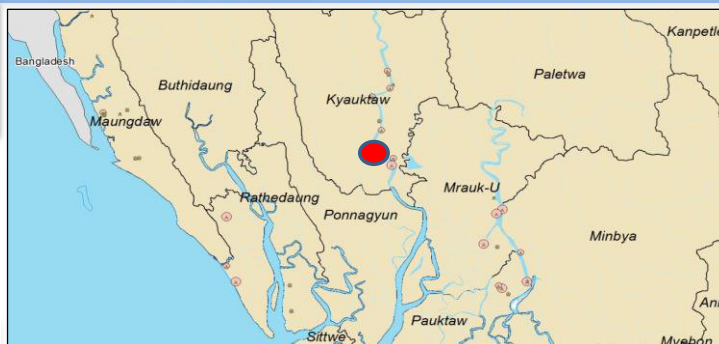
Geographic Data

GPS Coordinates

State / Region : Rakhine
 Township : Kyauktaw
 Vil. Tract / Town : Ah Pauk Wa
 Village/Ward : Yun Nyar

Latitude : 20.73°
 Longitude : 92.97°

Available Services (in camp, outside the camp, no access) as of #N/A



The interagency camp profiling process is an on-going activity promoted, coordinated and delivered by the Shelter/NFI/CCCM Cluster. The information is collected from a number of sources and compiled into a series of a single camp profiles. This document represents single camp profile. The source of information are cluster focal points.



Access to Services and Sectoral Needs



Water & Sanitation as of 2014-11-01

Main Source of drinking water
 Ceramic filter coverage 0%
 Water needs Coverage 100%
 Latrine needs coverage 31%
 Latrine gender segregation Multifamily
 Hygiene Promotion sensitisation coverage 0%
 Temp. Learn. Space with wash facilities n/a
 Last Hygiene Kit distribution 1900-01-00
 Hand Washing facilities Coverage n/a



Health for the period of #N/A



Protection as of 2014-11-01

Child protection case management NA
 Case management - adults NA
 Psychosocial support NA
 Child friendly spaces (CFS) NA
 Women and girls centre NA
 GBV related health services NA
 Community based protection group Yes
 Transferring protection skills Yes
 Adolescent assets & life skills building NA
 Protection monitoring Yes
 Safety audits NA
 Family tracing NA



Shelter/NFI as of 2014-11-01

Total number of built shelters 14
 Shelter Coverage 78%
 Household covered by temporary shelters 112
 Total number of Building Shelters 0

Available infrastructure:



CCCM as of 2014-11-01

CCCM Type Focal Point
 CCCM Organization UNHCR
 Opening Date 0

Complaints mechanism in place

Gaps:

Livelihood:

Food : (last food distributions)

Population dynamics

Repartition by Ethnicities (estimated)



Education as of 2014-11-01

	#TLS	# Enrolled		# Teacher	
		Male	Female	Male	Female
ECCD	0	0	0	0	0
Primary	0	0	0	0	0
Post-Prim.	0	0	0	0	0
Total	0	0	0	0	0



Food (Monthly Household Ration)

Rice 50 kg Salt 0.8 kg
 Pulses 4.8 kg Dried fish 1.9 kg
 Oil 5 l.

Lasts NFI Distributions:

UNHCR 2013-10-28



Nutrition as of 2014-10-03

Therapeutic Care Program(OTP/SC) No
 Blanket Sup. Feeding Program(BSFP) No
 Targeted Sup. Feeding for MAM (TSFP) No
 Infant and Young Child Feeding support No
 Mental Health Care Practice(MHCP) No
 Micro-nutrient supplementation(MMN) No
 Ante Natal Care activity(ANC) No
 Mental Health Care Practice(MHCP) No
 Screening No

For more information, contact UNHCR Yangon Information Management Unit - ricouart@unhcr.org
 or the national CCCM cluster coordinator- benson@unhcr.org

Total Number of IDP

1,016

Total Number of Households

174

Geographic Data

GPS Coordinates

State / Region : Rakhine

Latitude : 20.78°

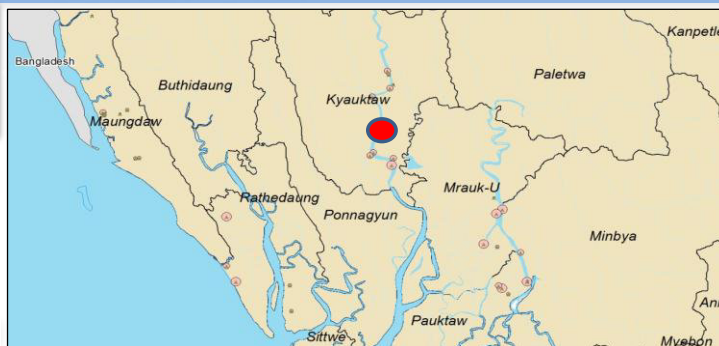
Township : Kyauktaw

Longitude : 92.99°

Vil. Tract / Town : Sin Oe Chaing

Village/Ward : Shwe Hlaing Ku Lar

Available Services (in camp, outside the camp, no access) as of #N/A



The interagency camp profiling process is an on-going activity promoted, coordinated and delivered by the Shelter/NFI/CCCM Cluster. The information is collected from a number of sources and compiled into a series of a single camp profiles. This document represents single camp profile. The source of information are cluster focal points.



Access to Services and Sectoral Needs



Water & Sanitation as of 2014-11-01

Main Source of drinking water	
Ceramic filter coverage	0%
Water needs Coverage	100%
Latrine needs coverage	8%
Latrine gender segregation	Multifamily
Hygiene Promotion sensitisation coverage	0%
Temp. Learn. Space with wash facilities	n/a
Last Hygiene Kit distribution	1900-01-00
Hand Washing facilities Coverage	n/a



Health for the period of #N/A



Protection as of 2014-11-01

Child protection case management	NA
Case management - adults	NA
Psychosocial support	NA
Child friendly spaces (CFS)	NA
Women and girls centre	NA
GBV related health services	NA
Community based protection group	NA
Transferring protection skills	NA
Adolescent assets & life skills building	NA
Protection monitoring	Yes
Safety audits	NA
Family tracing	NA



Shelter/NFI as of 2014-11-01

Total number of built shelters	18
Shelter Coverage	83%
Household covered by temporary shelters	144
Total number of Building Shelters	0

Available infrastructure:



CCCM as of 2014-11-01

CCCM Type	Focal Point
CCCM Organization	UNHCR
Opening Date	0

Complaints mechanism in place

Gaps:

Livelihood:

Food : (last food distributions)

Population dynamics

Repartition by Ethnicities (estimated)



Education as of 2014-11-01

	#TLS	# Enrolled		# Teacher	
		Male	Female	Male	Female
ECCD	0	0	0	0	0
Primary	0	0	0	0	0
Post-Prim.	0	0	0	0	0
Total	0	0	0	0	0



Food (Monthly Household Ration)

Rice	50 kg	Salt	0.8 kg
Pulses	4.8 kg	Dried fish	1.9 kg
Oil	5 l.		

Lasts NFI Distributions:

UNHCR 2013-11-13



Nutrition as of 2014-10-03

Therapeutic Care Program(OTP/SC)	Yes
Blanket Sup. Feeding Program(BSFP)	No
Targeted Sup. Feeding for MAM (TSFP)	No
Infant and Young Child Feeding support	No
Mental Health Care Practice(MHCP)	No
Micro-nutrient supplementation(MMN)	Yes
Ante Natal Care activity(ANC)	No
Mental Health Care Practice(MHCP)	No
Screening	Yes

For more information, contact UNHCR Yangon Information Management Unit - ricouart@unhcr.org or the national CCCM cluster coordinator- benson@unhcr.org

Total Number of IDP

590

Total Number of Households

90

Geographic Data

GPS Coordinates

State / Region : Rakhine

Latitude : 20.89°

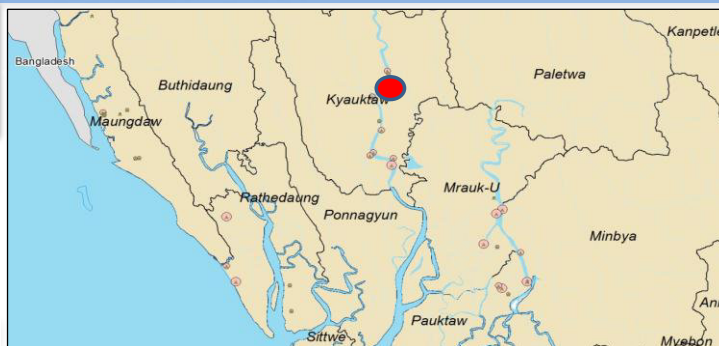
Township : Kyauktaw

Longitude : 93.01°

Vil. Tract / Town : Khaung Toke

Village/Ward : Khaung Toke (Ku Lar)

Available Services (in camp, outside the camp, no access) as of #N/A



The interagency camp profiling process is an on-going activity promoted, coordinated and delivered by the Shelter/NFI/CCCM Cluster. The information is collected from a number of sources and compiled into a series of a single camp profiles. This document represents single camp profile. The source of information are cluster focal points.



Access to Services and Sectoral Needs



Water & Sanitation as of 2014-11-01

Main Source of drinking water	
Ceramic filter coverage	0%
Water needs Coverage	16%
Latrine needs coverage	2%
Latrine gender segregation	Multifamily
Hygiene Promotion sensitisation coverage	0%
Temp. Learn. Space with wash facilities	n/a
Last Hygiene Kit distribution	1900-01-00
Hand Washing facilities Coverage	n/a



Health for the period of #N/A



Protection as of 2014-11-01

Child protection case management	NA
Case management - adults	NA
Psychosocial support	NA
Child friendly spaces (CFS)	NA
Women and girls centre	NA
GBV related health services	NA
Community based protection group	NA
Transferring protection skills	NA
Adolescent assets & life skills building	NA
Protection monitoring	Yes
Safety audits	NA
Family tracing	NA



Shelter/NFI as of 2014-11-01

Total number of built shelters	10
Shelter Coverage	89%
Household covered by temporary shelters	80
Total number of Building Shelters	0

Available infrastructure:

CCCM as of 2014-11-01

CCCM Type	Focal Point
CCCM Organization	UNHCR
Opening Date	0

Complaints mechanism in place

Gaps:Livelihood:Food: (last food distributions)

Population dynamics

Repartition by Ethnicities (estimated)



Education as of 2014-11-01

	#TLS	# Enrolled		# Teacher	
		Male	Female	Male	Female
ECCD	0	0	0	0	0
Primary	0	0	0	0	0
Post-Prim.	0	0	0	0	0
Total	0	0	0	0	0



Food (Monthly Household Ration)

Rice	50 kg	Salt	0.8 kg
Pulses	4.8 kg	Dried fish	1.9 kg
Oil	5 l.		

Lasts NFI Distributions:

UNHCR 2013-11-12



Nutrition as of 2014-10-03

Therapeutic Care Program(OTP/SC)	No
Blanket Sup. Feeding Program(BSFP)	No
Targeted Sup. Feeding for MAM (TSFP)	No
Infant and Young Child Feeding support	No
Mental Health Care Practice(MHCP)	No
Micro-nutrient supplementation(MMN)	No
Ante Natal Care activity(ANC)	No
Mental Health Care Practice(MHCP)	No
Screening	No

For more information, contact UNHCR Yangon Information Management Unit - ricouart@unhcr.org or the national CCCM cluster coordinator- benson@unhcr.org

Total Number of IDP

79

Total Number of Households

18

Geographic Data

GPS Coordinates

State / Region : Rakhine

Latitude : 20.41°

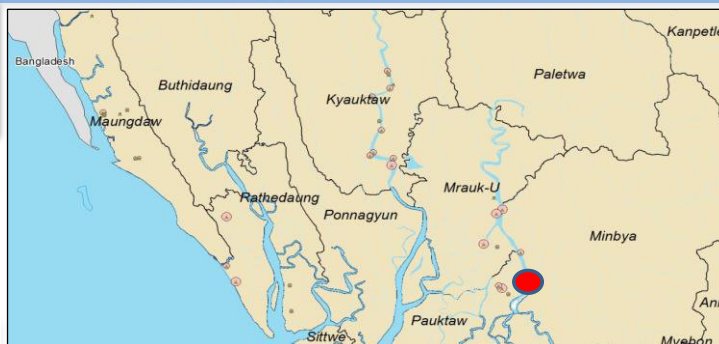
Township : Minbya

Longitude : 93.31°

Vil. Tract / Town : Na Yan

Village/Ward : Sat Yon Maw (Ku Lar)

Available Services (in camp, outside the camp, no access) as of #N/A



The interagency camp profiling process is an on-going activity promoted, coordinated and delivered by the Shelter/NFI/CCCM Cluster. The information is collected from a number of sources and compiled into a series of a single camp profiles. This document represents single camp profile. The source of information are cluster focal points.



Access to Services and Sectoral Needs



Water & Sanitation as of 2014-11-01

Main Source of drinking water	
Ceramic filter coverage	98%
Water needs Coverage	100%
Latrine needs coverage	100%
Latrine gender segregation	No
Hygiene Promotion sensitisation coverage	75%
Temp. Learn. Space with wash facilities	n/a
Last Hygiene Kit distribution	2014-02-24
Hand Washing facilities Coverage	n/a



Health for the period of #N/A



Protection as of 2014-11-01

Child protection case management	NA
Case management - adults	NA
Psychosocial support	NA
Child friendly spaces (CFS)	NA
Women and girls centre	NA
GBV related health services	NA
Community based protection group	NA
Transferring protection skills	NA
Adolescent assets & life skills building	NA
Protection monitoring	Yes
Safety audits	NA
Family tracing	NA



Shelter/NFI as of 2014-11-01



CCCM as of 2014-11-01

CCCM Type	Focal Point
CCCM Organization	UNHCR
Opening Date	0

Complaints mechanism in place

Gaps :Livelihood :

Population dynamics

Repartition by Ethnicities (estimated)

Food : (last food distributions)

Education as of 2014-11-01

	#TLS	# Enrolled		# Teacher	
		Male	Female	Male	Female
ECCD	0	0	0	0	0
Primary	0	0	0	0	0
Post-Prim.	0	0	0	0	0
Total	0	0	0	0	0



Food (Monthly Household Ration)

Rice	50 kg	Salt	0.8 kg
Pulses	4.8 kg	Dried fish	1.9 kg
Oil	5 l.		

Lasts NFI Distributions:

Nutrition as of 2014-10-03

Therapeutic Care Program(OTP/SC)	Yes
Blanket Sup. Feeding Program(BSFP)	No
Targeted Sup. Feeding for MAM (TSFP)	Yes
Infant and Young Child Feeding support	No
Mental Health Care Practice(MHCP)	No
Micro-nutrient supplementation(MMN)	Yes
Ante Natal Care activity(ANC)	No
Mental Health Care Practice(MHCP)	No
Screening	Yes

For more information, contact UNHCR Yangon Information Management Unit - ricouart@unhcr.org or the national CCCM cluster coordinator- benson@unhcr.org

Total Number of IDP

131

Total Number of Households

31

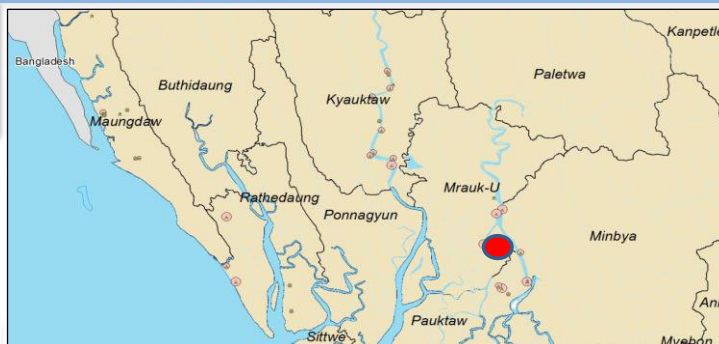
Geographic Data

GPS Coordinates

State / Region : Rakhine
 Township : Mrauk_U
 Vil. Tract / Town : Oke Kar Kyaw
 Village/Ward : Thi Kyar

Latitude : 20.50°
 Longitude : 93.25°

Available Services (in camp, outside the camp, no access) as of #N/A



The interagency camp profiling process is an on-going activity promoted, coordinated and delivered by the Shelter/NFI/CCCM Cluster. The information is collected from a number of sources and compiled into a series of a single camp profiles. This document represents single camp profile. The source of information are cluster focal points.



Access to Services and Sectoral Needs



Water & Sanitation as of 2014-11-01

Main Source of drinking water	
Ceramic filter coverage	100%
Water needs Coverage	100%
Latrine needs coverage	100%
Latrine gender segregation	Yes
Hygiene Promotion sensitisation coverage	100%
Temp. Learn. Space with wash facilities	75-100%
Last Hygiene Kit distribution	2013-09-01
Hand Washing facilities Coverage	100%



Health for the period of #N/A



Protection as of 2014-11-01

Child protection case management	NA
Case management - adults	NA
Psychosocial support	NA
Child friendly spaces (CFS)	NA
Women and girls centre	NA
GBV related health services	NA
Community based protection group	NA
Transferring protection skills	NA
Adolescent assets & life skills building	NA
Protection monitoring	Yes
Safety audits	NA
Family tracing	NA



Shelter/NFI as of 2014-11-01



CCCM as of 2014-11-01

CCCM Type	Focal Point
CCCM Organization	UNHCR
Opening Date	0

Complaints mechanism in place

Gaps :Livelihood :

Population dynamics

Repartition by Ethnicities (estimated)

Food : (last food distributions)

Education as of 2014-11-01

	#TLS	# Enrolled		# Teacher	
		Male	Female	Male	Female
ECCD	0	0	0	0	0
Primary	1	0	0	4	4
Post-Prim.	0	0	0	0	0
Total	1	0	0	4	4



Food (Monthly Household Ration)

Rice	50 kg	Salt	0.8 kg
Pulses	4.8 kg	Dried fish	1.9 kg
Oil	5 l.		

Lasts NFI Distributions:

UNHCR 2013-09-12



Nutrition as of 2014-10-03

Therapeutic Care Program(OTP/SC)	No
Blanket Sup. Feeding Program(BSFP)	No
Targeted Sup. Feeding for MAM (TSFP)	No
Infant and Young Child Feeding support	No
Mental Health Care Practice(MHCP)	No
Micro-nutrient supplementation(MMN)	No
Ante Natal Care activity(ANC)	No
Mental Health Care Practice(MHCP)	No
Screening	No

For more information, contact UNHCR Yangon Information Management Unit - ricouart@unhcr.org
 or the national CCCM cluster coordinator- benson@unhcr.org